

Short Report



Kurpark Bischofsmais | ©Tourist-Info Bischofsmais

Kurpark Bischofsmais

Hauptstraße 34
94253 Bischofsmais

Tel: +49 9920 940444

info@bischofsmais.de
www.bischofsmais.de

Welcome!

The spa park in Bischofsmais is the winner of the competition "Grüne Begegnungs- und Erlebnis(t)räume" (Green Meeting and Experience Spaces) and offers visitors variously divided areas to linger.

On the east side there are many places to sit on benches and stones, which are well shaded by fruit trees.

The west side offers a large children's playground and a landscaped pond with a Kneipp basin provides cooling on hot days.

The spa park is ideal for families, children and senior citizens – a meeting place for active people such as joggers and walkers, but also for those seeking relaxation.

Many events of all kinds take place on the grounds of the spa park in summer.

The spa park is located directly next to the Bischofsmais town hall, where there is a public toilet for people with disabilities, accessible from the outside.

TEST RESULT

for

Kurpark Bischofsmais

94253 Bischofsmais, Certificate-ID: PA-01320-2023



This offer was classified according to
the criteria of the nationwide label

»Tourism for All«

and, in the period from


September 2023 – August 2026

is entitled to use the label

»Accessibility checked«


and the associated pictograms

in accordance with the contract.



Kurpark Bischofsmais

©Martine Ernst



Kurpark Bischofsmais

©Martine Ernst



@Martine Ernst



Kurpark Bischofsmais

©Martine Ernst



Seating options in the
Bischofsmais spa park

©Martine Ernst



Music stage

©Martine Ernst

Overview

- Parking spaces marked for people with disabilities
- Public WC for people with disabilities
- Defibrillator in WC
- Motor park
- Path through the park has no major inclines
- Market square with large covered music stage for events
- Many benches and seats to linger on

Accessibility at a glance

- Parking space for people with disabilities
- Stepless circular path (700 m long), easy to walk and drive on
- max. longitudinal gradient of up to 6 % over 15 m
- All other rooms and facilities usable by guests are accessible without steps.
- 90 cm minimum width of all passages / doors
- WC for people with disabilities
- Assistance dogs welcome

Information for people with walking difficulties and wheelchair users

All areas relevant for testing meet the quality criteria of the label "**Accessibility certified – accessible for people with walking disabilities and partially accessible for wheelchair users**".

- There are two marked parking spaces for people with disabilities (parking space size: 350 cm x 510 cm).
- The terrain is steplessly accessible.
- All evaluated rooms and facilities available to the guests are steplessly
- All evaluated passageways/doors available to the guests are at least 90 cm wide.
- External paths are at least 200 m wide and easy to walk on and drive on and have a maximum longitudinal gradient of up to 6 %.
- There is seating available.

Public toilet for people with disabilities

- The manoeuvring spaces are:
in front of the sink and toilet 150 cm x 150 cm;
to the left of the toilet 100 cm x 70 cm;
to the right of the toilet 16 cm x 70 cm
- There are grab rails available on the right and left of the toilet. The grab rail on the left of the toilet can be flipped-up.
- The sink has limited access.
- The mirror can be seen while standing or sitting.
- An alarm trigger is available.

Information for people with hearing impairments and deaf people

Some **information on accessibility** are listed below. For detailed information please see the evaluation report.

- The circular path is signposted throughout.
- The circular path is about 700 m long and 200 cm wide.
- In the area "Motorikpark" there are various stations such as Sensorium Wasser with water treading pool, Sensorium Holz with plank bridge, bark carpet or pin cushion and Sensorium

Stein with gravel path. The stations are mostly visible, perceptible or recognizable while sitting. Some of the play areas are also accessible to wheelchairs.

Information for visually impaired and blind people

Some **information on accessibility** are listed below. For detailed information please see the evaluation report.

- Assistance dogs are allowed in relevant areas/rooms.
- The circular path is about 700 m long and 200 cm wide.
- In the area "Motorikpark" there are various stations such as Sensorium Wasser with water treading pool, Sensorium Holz with plank bridge, bark carpet or pin cushion and Sensorium Stein with gravel path. The stations are mostly visible, perceptible or recognizable while sitting. Some of the play areas are also accessible to wheelchairs.
- External paths have visually contrasting and tactilely detectable sidewalk boundaries.
- There are no visually contrasting or tactilely detectable floor indicators available.
- The signage is designed in clearly legible and contrasting font.
- Information is not available in Braille or prismatic font.

Information for guests with cognitive impairments

Some **information on accessibility** are listed below. For detailed information please see the evaluation report.

- The circular path is about 700 m long and 200 cm wide.
- In the area "Motorikpark" there are various stations such as Sensorium Wasser with water treading pool, Sensorium Holz with plank bridge, bark carpet or pin cushion and Sensorium Stein with gravel path. The stations are mostly visible, perceptible or recognizable while sitting. Some of the play areas are also accessible to wheelchairs.
- The objectives of the paths are always within sight or signs in visible distance are available.
- There is no information in easy language.

Image Gallery

We have put together some photos from the company / offer for you. You can find more photos in the detailed reports.




Parking space for people with disabilities

©Martine Ernst



Eingang

©Martine Ernst



Eingang

©Martine Ernst



Eingang

©Martine Ernst



Wanderweg-Mantelbogen

©Martine Ernst



Wanderweg-Mantelbogen

©Martine Ernst



Seating

©Martine Ernst



Wanderweg-Mantelbogen

©Martine Ernst




Wanderweg-Mantelbogen

©Martine Ernst



Wanderweg-Mantelbogen

©Martine Ernst



Public WC for people with disabilities

©Martine Ernst



Public WC for people with disabilities

©Martine Ernst



Public WC for people with disabilities

©Martine Ernst

Information on the "Tourism for All" labeling system

All establishments and locations certified with the label "Tourism for All" meet the following quality criteria:

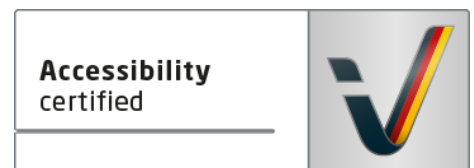
- Data and information on accessibility are collected and checked on site by **external, specially trained evaluators**. The method is not based on self-assessments.
- Data on accessibility is available **in detail** and can be viewed by the guests.
- At least one staff member has successfully passed a **training** on "**Accessibility as a comfort and quality feature**".

The labeling – explanation of the logos and pictograms

The label "**Information about Accessibility**" indicates that detailed and verified information on accessibility is available for all groups of people.



The label "**Accessibility certified**" is based on "Information about Accessibility". It means that the quality criteria defined for specific groups of people are met partially or completely.



The label "**Accessibility certified**" is available in two requirement levels:

"Accessibility certified: partially accessible".

The quality criteria are partially fulfilled for the pictured group of people, i.e. the establishment/location is partially accessible for wheelchair users. The "i" in the pictogram indicates that it is recommended to read again carefully whether the offer meets all (your oder the guest's) individual requirements.



"Accessibility certified: accessible".

The quality criteria are fulfilled for the pictured group of people, i.e. the establishment/location is accessible for wheelchair users.



There are defined quality criteria for **seven groups of people** and a **specific pictogram** for each group.

People with walking disabilities



Wheelchair users



People with hearing impairment



Deaf people



People with visual impairments



Blind people



People with cognitive impairments

